





































### Davidson County Loop – A Route – 50 Miles

- 0 mi  Leaving the Shop, turn right at Summit St
- 0.12 mi  Turn left to stay on Summit St
- 0.53 mi  Turn right at 4th St NW
- 0.55 mi  Turn left at Brookstown Ave NW
- 1.45 mi  Turn right at Old Salem Rd
- 1.81 mi  Slight right to stay on Old Salem Rd
- 2.09 mi Straight At the traffic circle
- 2.19 mi  Slight left to stay on Main St SW
- 4.52 mi  Turn left at E Clemmons ville Rd
- 5.1 mi  Turn right at Palmer Ln
- 5.41 mi  Turn right at N Carolina 2743/Old Lexington Rd SE
- 6.44 mi  Turn left at Teague Rd
- 8.04 mi  Turn right at N Carolina 109 S/Thomasville Rd
- 8.18 mi  Turn left at Union Cross Rd
- 12.29 mi  Turn right at High Point Rd
- 16.54 mi  Turn right at Horneytown Rd
- 18.83 mi  Turn left at Wallburg-High Point Rd
- 19.3 mi  Turn right at N Old Greensboro Rd
- 22.56 mi Continue onto Mock Rd
- 22.58 mi  Turn right at W Lexington Ave Exd
- 23.38 mi Continue onto Old Greensboro Rd
- 28.95 mi  Turn right at Yokley Rd
- 30.6 mi  Turn right at Ridge Rd
- 34.84 mi  Aid

- 34.85 mi  Turn right at Midway School Rd
- 35.61 mi  Turn left at Norman Shoaf Rd
- 38.07 mi  Turn right at Gumtree Rd
- 39.33 mi  Turn left at Old Lexington Rd SE
- 43.5 mi  Turn right at N Carolina 2743/Old Lexington Rd SE
- 43.81 mi  Turn right at Palmer Ln
- 44.39 mi  Turn left at E Clemmons ville Rd
- 46.72 mi  Slight left to stay on Main St SW
- 46.78 mi Straight At the traffic circle
- 47.1 mi  Slight right to stay on Old Salem Rd
- 47.48 mi  Turn left at S Main St
- 48 mi  Turn left at 4th St NW
- 48.94 mi  Slight left at West End Blvd NW
- 49.19 mi  Stop