


































## **Farmington Loop – 58 Miles**

- 0 mi  Start
- 0.02 mi  Turn right at Reynolda Rd NW
- 0.14 mi  Turn left at W Northwest Blvd
- 0.56 mi  Turn right at Hawthorne Rd N
- 0.63 mi  Turn left at Runnymede Rd
- 1.06 mi  Turn right at Warwick Rd
- 1.33 mi  Turn left at Arbor Rd
- 1.42 mi  Turn right at Country Club Rd
- 7.13 mi  Slight right to stay on Country Club Rd
- 8.14 mi     Continue onto Shallowford Rd
- 10.99 mi  Turn right at David McKee St
- 11.09 mi  Turn left at Belnette Dr
- 11.47 mi  Turn right at Shallowford Rd
- 16.99 mi     Continue onto Courtney-Huntsville Rd
- 18.2 mi  Turn right to stay on Courtney-Huntsville Rd
- 24.68 mi  Sharp left at Courtney Church Rd
- 25.56 mi     Continue onto 4 Corners Rd
- 26.64 mi  Turn left at Courtney Rd
- 26.8 mi     Continue onto N Carolina 801 S
- 29.02 mi  Turn right at Cana Rd
- 31.28 mi  Turn left at Pudding Ridge Rd
- 33.9 mi  Turn left at Farmington Rd
- 40.54 mi  Turn right to stay on Courtney-Huntsville Rd
- 41.74 mi     Continue onto Courtney-Huntsville Rd

- 47.27 mi  Turn right at Shallowford Rd
- 47.64 mi  Turn left at Belnette Dr
- 47.74 mi  Turn right at David McKee St
- 50.6 mi      Continue onto Shallowford Rd
- 51.61 mi  Slight right to stay on Country Club Rd
- 56.87 mi  Turn right at Country Club Rd
- 56.97 mi  Turn left at Arbor Rd
- 57.22 mi  Turn right at Warwick Rd
- 57.62 mi  Turn left at Runnymede Rd
- 57.69 mi  Turn right at Hawthorne Rd N
- 58.1 mi  Turn left at W Northwest Blvd
- 58.22 mi  Turn right at Reynolda Rd NW
- 58.28 mi  Stop