
























The Mill Loop

- 0 mi  Start
- 0.01 mi  Turn right at West End Blvd NW from Shop
- 0.04 mi  Continue onto Reynolda Rd NW
- 0.16 mi  Turn left at W Northwest Blvd
- 0.58 mi  Turn right at Hawthorne Rd N
- 0.66 mi  Turn left at Runnymede Rd
- 0.97 mi  Slight right at Warwick Ave
- 1.07 mi  Continue onto Warwick Ave
- 1.37 mi  Turn left at Arbor Rd
- 1.57 mi  Turn right at Country Club Rd
- 7.85 mi  Continue onto Shallowford Rd
- 11.03 mi  Continue onto Williams Rd
- 12.26 mi  Turn left at Dull Rd
- 13.37 mi  Turn right at Styers Ferry Rd
- 13.86 mi  Continue onto Lasater Rd

Pass Mill House on Left

- 17.11 mi  Turn right at Fair Oaks Dr
- 17.99 mi  Turn left at Harper Rd
- 21.7 mi  Turn right at State Route 1100/Styers Ferry Rd
- 22.07 mi  Turn left at Reynolds Rd
- 23.05 mi  Turn right at Lewisville Clemmons Rd/State Route 1156
- 24.35 mi  Slight left at Styers Ferry Rd
- 24.48 mi  Turn right at Kinney Rd

- 25.16 mi  Turn left at Ridings Rd
- 25.53 mi  Turn right at Phillips Bridge Rd
- 26.48 mi  Slight right to stay on Country Club Rd
- 31.96 mi  Slight right at Country Club Rd/Stratford Rd N
- 31.97 mi  Turn left at W 1st St
- 32.29 mi  Turn left at W Northwest Blvd
- 32.52 mi  Turn right at Hawthorne Rd N
- 32.93 mi  Turn right at W Northwest Blvd
- 33.05 mi Continue onto Reynolda Rd NW
- 33.11 mi  Stop at MOB