




























## Tanglewood Loop – 36 Miles

- 0 mi  Start
- 0.26 mi  Turn left out of Shop down West End/Sunset
- 0.43 mi  Turn right at Glade St NW
- 0.58 mi  Turn left at Hawthorne Rd N
- 0.81 mi Continue onto S Hawthorne Road South
- 2.08 mi  Turn left at Ebert St
- 6.89 mi  Turn right at Fraternity Church Rd
- 8.88 mi  Turn left at Cooper Rd
- 10.06 mi  Slight right at Loop Rd
- 11.43 mi  Turn right at Frye Bridge Rd
- 11.8 mi  Turn left at Hampton Rd
- 12.09 mi  Turn right at Dock Davis Rd
- 14.09 mi Continue onto Idols Rd
- 15.02 mi  Turn left at Tanglewood Park Rd
- 15.66 mi Continue at River Birch Creek
- 17.04 mi  Turn left at Tanglewood Park Rd
- 17.55 mi  Turn right at 158 / Clemmons Rd.
- 18.44 mi  Turn left at Harper Rd
- 22.56 mi  Turn left at State Route 1100/Styers Ferry Rd Continue to follow Styers Ferry Rd
- 22.96 mi  Turn right at Dull Rd
- 24.08 mi  Turn right at Concord Church Rd
- 25.3 mi Continue straight onto Shallowford Rd
- 28.49 mi Continue onto Country Club Rd

- 34.77 mi  Turn left at Arbor Rd
- 34.86 mi  Turn right at Warwick Rd
- 35.11 mi  Slight left at Runnymede Rd
- 35.51 mi  Turn right at Hawthorne Rd N
- 35.58 mi  Turn left at W Northwest Blvd
- 35.99 mi  Turn right at Reynolda Rd NW
- 36.11 mi  Stop