
































Davidson Loop – B Route – 40 Miles

- 0 mi  Start
- 0.07 mi  Turn right at Summit St
- 0.13 mi  Turn left to stay on Summit St
- 0.54 mi  Turn right at 4th St NW
- 0.55 mi  Turn left at Brookstown Ave NW
- 1.46 mi  Turn right at Old Salem Rd
- 1.82 mi  Slight right to stay on Old Salem Rd
- 2.1 mi At the traffic circle
- 2.19 mi  Slight left to stay on Main St SW
- 4.52 mi  Turn left at E Clemmons Rd
- 5.11 mi  Turn right at Palmer Ln
- 5.41 mi  Turn right at N Carolina 2743/Old Lexington Rd SE
- 6.45 mi  Turn left at Teague Rd
- 8.04 mi  Turn right at N Carolina 109 S/Thomasville Rd
- 8.19 mi  Turn left at Union Cross Rd
- 12.3 mi  Turn right at High Point Rd
- 18.84 mi  Turn left at Wallburg-High Point Rd
- 19.31 mi  Turn right at N Old Greensboro Rd
- 22.56 mi Continue onto Mock Rd
- 22.59 mi  Turn right at W Lexington Ave Exd
- 23.39 mi Continue onto Old Greensboro Rd
- 23.54 mi  Turn right at Friendship Ledford Rd
- 31.72 mi  Turn right at N Carolina 2743/Old Lexington Rd SE

- 33.86 mi  Turn right at Palmer Ln
- 34.45 mi  Turn left at E Clemmons ville Rd
- 36.78 mi  Slight left to stay on Main St SW
- 36.84 mi At the traffic circle
- 37.15 mi  Slight right to stay on Old Salem Rd
- 37.54 mi  Turn left at S Main St
- 38.05 mi  Turn left at 4th St NW
- 38.6 mi  Turn right at Broad St N
- 38.99 mi  Slight left at West End Blvd NW
- 39.25 mi  Stop